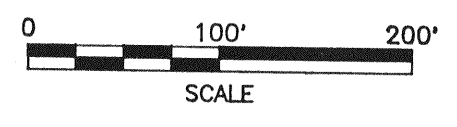
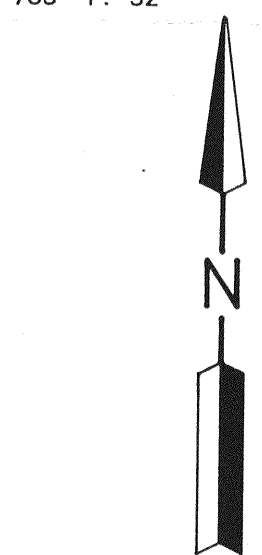


CECIL G. THORNE
O.R.V.-42 P.-479
58.890 AC.


A=69.17'
R=573.69'
D=06°54'31"
B=S 31°51'33" W
C=69.13'



- LEGEND**
- IRON PIN FOUND
 - RAILROAD SPIKE FOUND
 - RAILROAD SPIKE SET
 - IRON PIN SET, 5/8" DIA. ROD WITH PLASTIC CAP STAMPED "S.J.L.INC."

NEW SURVEY OF EXISTING PARCEL TAX MAP APPROVED
DATE 4/13/90

PART OF THE SE. 1/4 OF SEC. 19,
T-21, R-17, WORTHINGTON TWP.
RICHLAND CO., OHIO



Roger L. Stevens
Roger L. Stevens P.S. #7052

SHAFFER, JOHNSTON, LICHTENWALTER & ASSOCIATES, INC.
CONSULTING ENGINEERS - SURVEYORS
MANSFIELD OHIO WOOSTER

**SURVEY FOR
RONALD C. THORNE**

Distances shown hereon are expressed in feet and decimal parts thereof, bearings are to an assumed meridian and are used to express angles only.

CERTIFICATION: I hereby certify that the foregoing survey was prepared from actual field measurements, in accordance with Chapter 4733-37, Ohio Administration Code.

DRAWN R.L.S.	CHECKED	1" SCALE = 100'	DATE 9-11-96
JOB NO SM-1544A	SHEET 1	OF 1	