

SURVEY FOR BERNARD WOLF

WAYNE D. & BETTY L. MATEER
D.V.-729 P.-654

PARCEL B
0.382 AC. NE. 1/4 SEC. 16
0.162 AC. SE. 1/4 SEC. 16
0.544 AC. TOTAL

A=190.64'
R=439.53'
D=24°51'02"
B=S 26°41'14" W
C=189.15'

FIRST CHURCH OF GOD,
BELLVILLE, OHIO, INC.
OLR.V.-316 P.-697

A=54.13'
R=439.53'
D=07°03'21"
B=N 14°43'52" E
C=54.09'

JEFFER & CAROLYN
O.R.V.-362 P.-182

A=159.97'
R=439.53'
D=20°51'11"
B=N 28°41'09" E
C=159.09'

EDWARD P. & TERRY K.
SHUPE
O.R.V.-297 P.-340

PARCEL A
6.132 AC.

PARCEL D
5.698 AC.

FOREST AND AUDREY WILLIAMS
D.V.-838 P.-759


STEVEN D. & SHELLEY G.
HUGHETT
O.R.V.-356 P.-991

O.R.V.-159 P.-973

PART OF THE NE. & SE.
1/4 OF SEC. 16, T-19, R-18,
JEFFERSON TWP., RICHLAND
CO., OHIO.

NEW SPLIT
TAX MAP APPROVED
DATE 4-10-96

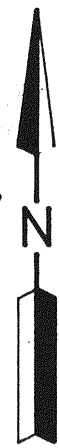
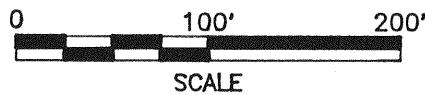

NEW SURVEY
OF EXISTING PARCEL
TAX MAP APPROVED
DATE 4-10-96



Roger L. Stevens
Roger L. Stevens, P.S. #7052 Date 4-08-96 EM-1309

**SHAFFER, JOHNSTON, LICHTENWALTER
& ASSOCIATES, INC.**

CONSULTING ENGINEERS - SURVEYORS
MANSFIELD OHIO WOOSTER



LEGEND

- △ P.K. NAIL FOUND
- ⊗ CONC. R/W MONUMENT FOUND
- IRON PIN FOUND
- RAILROAD SPIKE FOUND
- ▲ P.K. NAIL SET
- IRON PIN SET, 5/8" DIA. ROD WITH PLASTIC CAP STAMPED "S.J.L., INC."

Distances shown hereon are expressed in feet and decimal parts thereof, bearings are to an assumed meridian and are used to express angles only.

GARY J. & BONNIE G. FRY
O.R.V.-42 P.-711

BERNARD A. & MARY M. WOLF
O.R.V.-423 P.-265

BERNARD A. & MARY M. WOLF
O.R.V.-391 P.-926

SCOTT R. & CHRISTA L. ARNETT
O.R.V.-410 P.-781

EDWARD M. MUILWKE
O.R.V.-403 P.-873

MICHAEL D. & CAROLYN M. HERSHNER
O.R.V.-92 P.-310

PARCEL C
0.257 AC.

JAMES F. & PHYLLIS ANNE FRY
D.V.-897 P.-683

BERNARD A. & MARY M. WOLF
O.R.V.-391 P.-926

SCOTT R. & CHRISTA L. ARNETT
O.R.V.-410 P.-781

EDWARD M. MUILWKE
O.R.V.-403 P.-873

MICHAEL D. & CAROLYN M. HERSHNER
O.R.V.-92 P.-310

HONEY CREEK ROAD (C.H. 402)(60')

ANKENTOWN ROAD (C.H. 116)(60')

W. LINE SE 1/4 SEC. 16

S. LINE NE 1/4 SEC. 16

N. LINE SE 1/4 SEC. 16

NW CORNER
SE. 1/4 SEC. 16