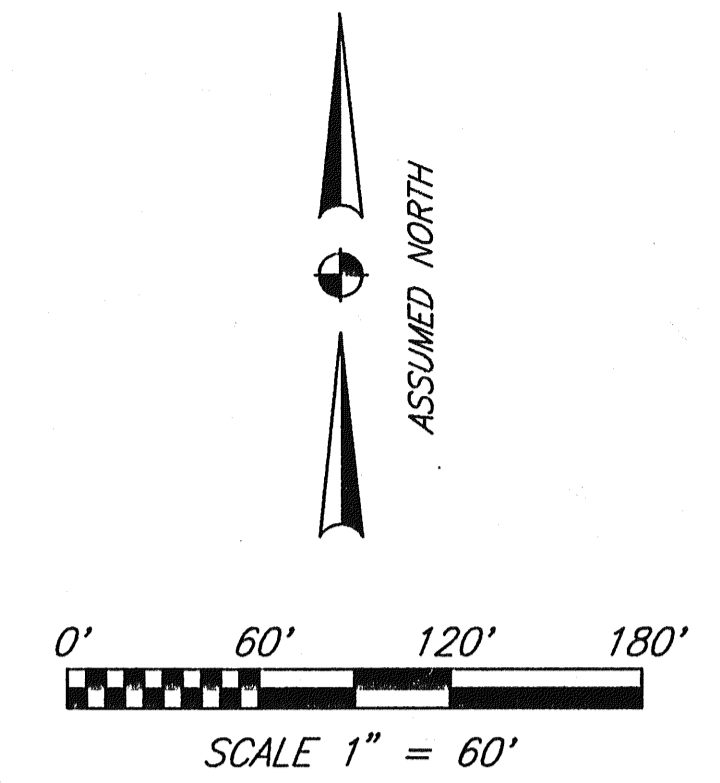
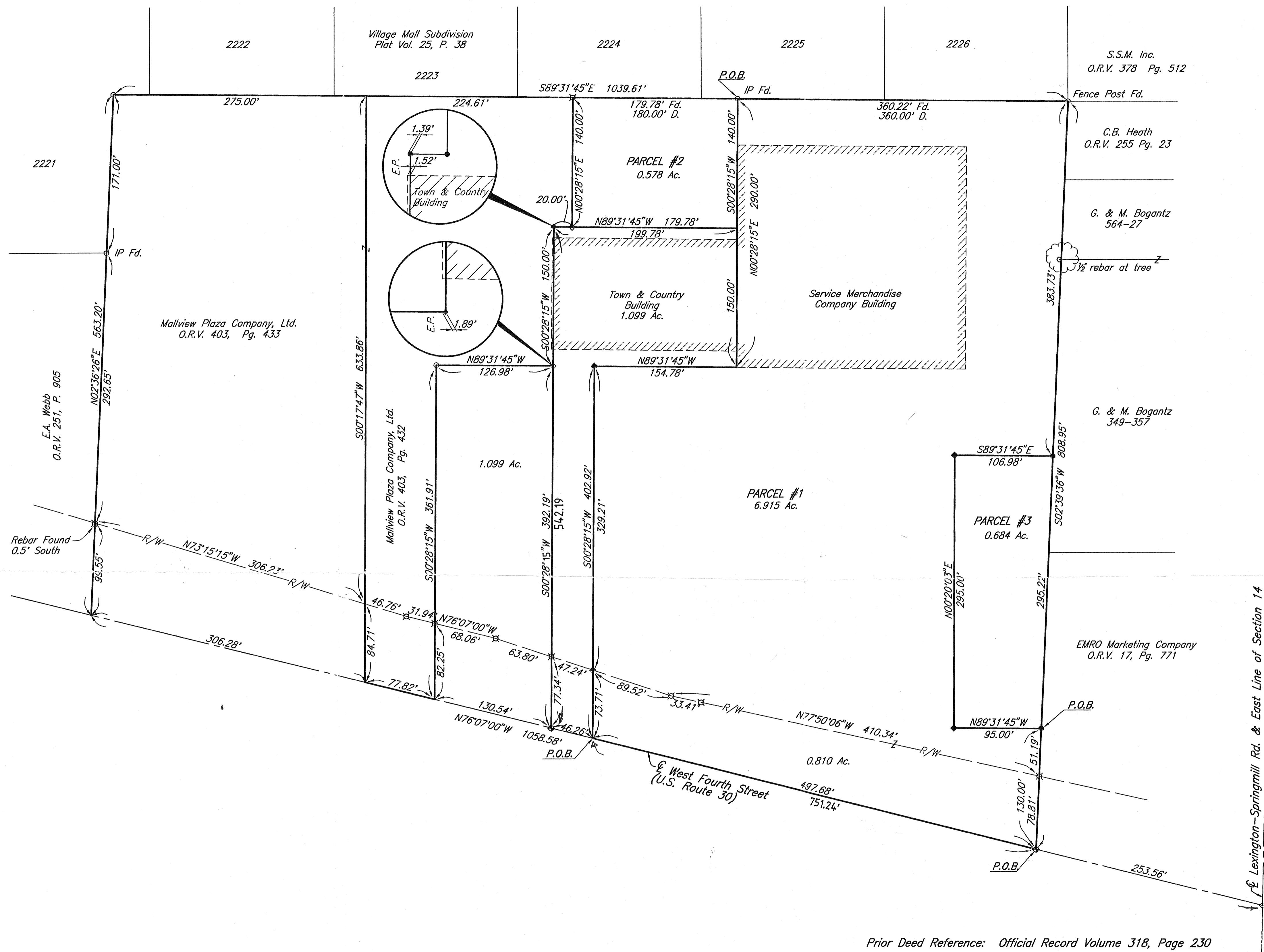


Job No. 95137sur Date 12/13/95 Drawn By LS:MM:LS




**LEGEND**

- 5/8" DIA. X 30" LG. REBAR SET WITH CAP STAMPED, "RICHLAND ENGINEERING LIMITED, ROBERT A. CUNNING RLS 4939"
- ◆ RAILROAD SPIKE SET
- ◇ RAILROAD SPIKE FOUND
- IRON PIPE FOUND
- ⊗ SURVEY MARKER FOUND
- ◆ PK FOUND
- Fd. FOUND
- D. DEED

This description is based upon an actual field survey. All bearings are based upon the centerline bearing of West Fourth Street (U.S. Route 30) being North 76°07'00" West as shown in Deed Volume 807, Page 564 of the Richland County Recorder's Records. Bearings are for the determination of angular measurement only.

Prior Deed Reference: Official Record Volume 318, Page 230



*Robert A. Cunning*  
 Robert A. Cunning  
 Reg. Surveyor No. 4939  
 Date 13 Dec 1995

APPROVED  
 ONTARIO PLANNING COMMISSION  
 DATE 12-13-95  
 SIGNATURE *Eddie R. Sob...*

**RICHLAND ENGINEERING LIMITED**  
 29 NORTH PARK STREET MANSFIELD, OHIO 44902

**Boundary Survey for TOWN & COUNTRY**  
 A California Limited Partnership

Situated in the Township of Springfield, County of Richland, State of Ohio, and being a part of the Southeast Quarter of Section 14, Township 21, Range 19.