


LEGEND

DESCRIPTION	SYMBOL	DESCRIPTION	SYMBOL
WATER VALVE	○	UTILITY FEDESTAL	□
FIRE HYDRANT	○	TRAFFIC SIGNAL	○
MANHOLE	○	GAS VALVE	○
CATCH BASIN	□	GAS METER	○
CORB INLET	○	PK NAIL FOUND	○
POWER POLE	○	DRILL HOLE FOUND	○
TELEPHONE POLE	○	R.R. SPIKE FOUND	○
		R.R. SPIKE SET	○
		IRON PIN FOUND	○
		5/8" IRON PIN SET	○
PARKING LOT LIGHTS	○	STONE FOUND	○
WATER MAIN	—	R/W MON. FOUND	○
SANITARY SEWER	—	FENCE	—
STORM SEWER	—	EAST. R/W	—
TELEPHONE LINES	—	PROPERTY LINE	—
ELECTRIC LINES	—	SECTION LINE	—
GAS MAIN	—	CORPORATION LINE	—




We hereby certify that the within plat is the result of a survey performed under my direct supervision.

WOOLPERT

Paul F. MacCallum
Paul F. MacCallum
Ohio Registered Surveyor No. 7561

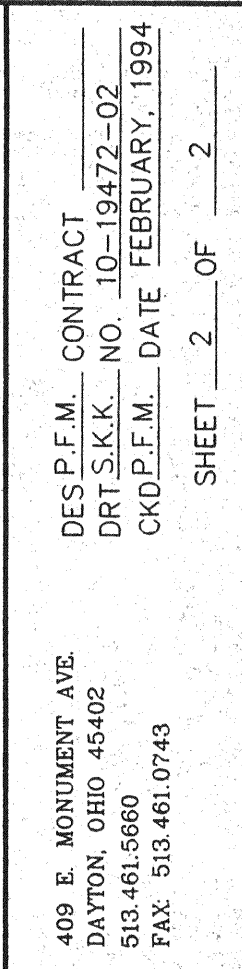
3/28/94
Date



PLAT OF SURVEY

FOR
MEIER, INC.
MEIER #126
BEING PT. OF MEIER #126 ST. QUARTER
SECTION 11, TOWN 21 NORTH, RANGE 19 WEST
VILLAGE OF ONTARIO, RICHLAND COUNTY, OHIO

408 E. MONTGOMERY AVE.
RICHLAND COUNTY, OHIO 45002
903.441.6000
FAX: 903.441.6149



NO. DATE REVISIONS

NO.	DATE	REVISIONS
1	3/28/94	TYPE/ADDITIONAL EASEMENTS CORRECTED