

**SURVEY PLAT**

BEING A PART OF THE SOUTHWEST QUARTER  
OF SECTION NUMBER 10, TWP. 19 - RA. 18  
TOWNSHIP OF JEFFERSON, COUNTY OF WICHITA  
STATE OF KANSAS

**CURVE A**  
R = 49837.66'  
Δ = 00°-53'-27"  
L = 71.71'

**CURVE B**  
R = 45837.66'  
Δ = 4°-19'-11"  
L = 345.58'

**CURVE C**  
R = 45837.66'  
Δ = 5°-35'-10"  
L = 446.89'

**CURVE D**  
R = 68472.55'  
Δ = 7°-43'-45"  
L = 921.51'

D.H. FOWMAN  
& SONS INC.  
VOL. 679 - PG. 392

J.D. POLESKY, JR.  
VOL. 558 - PG. 59

J.C. HOEFELT  
VOL. 880 - PG. 24

N-37°-31'-25"-E  
625.49'

N-37°-31'-25"-E  
404.55'

S-00°-58'-24"-E  
447.53'

CB - N-50°-45'-10"-W  
L = 446.70'

CB - S-52°-22'-21"-E  
L = 922.35'

CB - N-55°-42'-20"-W  
L = 345.49'

CB - N-58°-18'-39"-W  
L = 71.27'

1.7572 AC.

350.00'



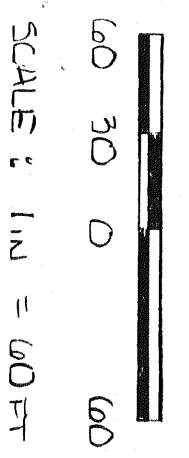
**LEGEND**

- IRON PIPE FOUND
- △ F.L. NAIL W/ SHINEL SET
- IRON PIN W/ CAP SET

**CERTIFICATION**

I EDWARD G. FOLACK P.S., REGISTERED SURVEYOR NO. 6905 DO HEREBY CERTIFY THE ABOVE PLAT TO BE A TRUE REPRESENTATION OF AN ACTUAL FIELD SURVEY PERFORMED BY ME IN AUGUST OF 1997. ALL READINGS ARE FOR THE PURPOSE OF ANGULAR MEASUREMENT AND WERE TAKEN FROM E/W PLAT RIC-057.

Edward G. Folack, P.S.  
EDWARD G. FOLACK P.S.



NEW SPLIT  
TAX MAP APPROVED  
EAW  
9-22-93  
DATE